

OREGON PUBLIC LAND CORNER REPORT / RESTORATION REPORT
Tillamook County Surveyor's Office

SECTION: 17, 18	TOWNSHIP 2 South	RANGE 9 West
------------------------	-------------------------	---------------------

COUNTY: Tillamook	DATE: 6-27-13
--------------------------	----------------------

CORNER DESIGNATION: The Quarter Section Corner common to Sections 17 and 18, T. 2 S., R. 9 W., W.M	(Please check one)
	<input checked="" type="checkbox"/> Condition Report Only <input type="checkbox"/> Restoration <input type="checkbox"/> Rewitness <input type="checkbox"/> Unrecorded <input type="checkbox"/> Reset at surface <input type="checkbox"/> Referenced Out


Previous Rewitnesses, Restorations and Surveys, etc: BLM Field Notes Volume: OR-R0053 Page 368 (1857), Roll Map F-19-25 (1915), Roll Map F-40-281 (1915), Map A-48 (1925), Map B-155 (1949), Map B-156 (1949), Rewitness Book 1 Page 89 (1950) same as Rewitness Book 4 Page 76 (1950), Map A-712 (1957), Map B-472 (1963), Map B-588 (1970), A-2068 (1971), Rewitness Card #374 (1971), Map A-3116 (1977), Map B-836 (1979), Rewitness Book 6 Page 395 (1989), Map A-6821 (1994), Map B-2290 (1999), Tillamook County Survey Records.

Found Monument(s) and Accessories (Condition & Source): Original Corner Post was set by GLO in 1857 as the Quarter Corner common to Sections 17 and 18. In 1915, a dependent survey was performed on Roll Maps F-19-25 and F-40-281, where an original BT was found and a 1" Iron Pipe was set at this position. In 1950, a 2" Iron Pipe was set over the 1" Iron Pipe in Rewitness Books 1, Page 89 and 4, Page 76. In 1971, Tillamook County rewitnessed the position on Rewitness Card #374 with a Tillamook County Brass Cap. Apparently, during construction of a nearby logging road, this Tillamook County monument was destroyed by Crown Zellerbach Corporation and replaced by Charles G. Collard RS 376 in 1972. There is no record of this remonumentation. On Tillamook County Rewitness Book 6, Page 395 (1989), there were several ties made to verify the position of the monument where it was found "to be reasonable for position".

Found 3" dia. Crown Zellerbach Brass Cap, flush in concrete, marked as shown hereon. Found hat section post North 1.5' from the found monument. The monument was then tied conventionally using GPS established control. The coordinates have been converted and are provided here in WGS 84, Latitude and Longitude. North = 45°23'52.44400", West= 123°49'28.24246"

- (GLO) – Did not find the (24" dia. Hemlock bearing S 54° W 22 lks. [14.52']).
- (GLO) – Did not find the (32" dia. Hemlock bearing N 77° E 24 lks. [15.84']).
- (Rewitness Book 4, Page 76) – Found a rotten, 32" dia. Hemlock Stump, (was 14" dia.), 3' tall, bearing (N 72° E 60.8').
- (Rewitness Book 4, Page 76) – Did not find the (8" dia. Willow bearing S 87° W 26.0').
- (Rewitness Book 4, Page 76) – Did not find the (6" dia. Vine Maple bearing S 15° E 18.5').
- (Rewitness Card #374) – Did not find the (30" dia. Hemlock bearing S 58° W 25.37').
- (Rewitness Book 6, Page 395) – Found a 12" dia. Alder, (was 7"), (bearing S 53° W 9.88') with a yellow metal location tag.


() Indicates record information, Tillamook County Survey Records.
 [] Indicates record links converted to feet.

Monument Set (Procedures and Description): N/A	Picture of Found Monument: 
--	--

New Accessories set: N/A


New Bearing Trees Marked: N/A

Location & Comments: Monument is located approx. 30' North of a logging road, at the toe of the fill and 250' east of a gate to access said road.	
---	--

Firm / Agency Address: TILLAMOOK COUNTY SURVEYOR'S OFFICE 1510 3 rd Street, Suite C Tillamook, Oregon 97141	SURVEYOR'S SEAL <div style="border: 1px solid black; padding: 5px; margin: 5px auto; width: 80%;"> REGISTERED PROFESSIONAL LAND SURVEYOR </div> 
--	---

Party Chief: Danny R. McNutt, P.L.S. 49230, Tillamook County Surveyor	<div style="border: 1px solid black; padding: 5px; margin: 5px auto; width: 80%;"> OREGON JANUARY 10, 2008 JOSEPH V. JENSEN 60067 </div>
--	---

Notes: Digital images were taken of the monument and its accessories.	<div style="border: 1px solid black; padding: 5px; margin: 5px auto; width: 80%;"> EXPIRES DATE: 08-30-15 </div>
--	--

Witnesses: Michael R. Rice, P.L.S. 86926, Survey Technician	
--	--